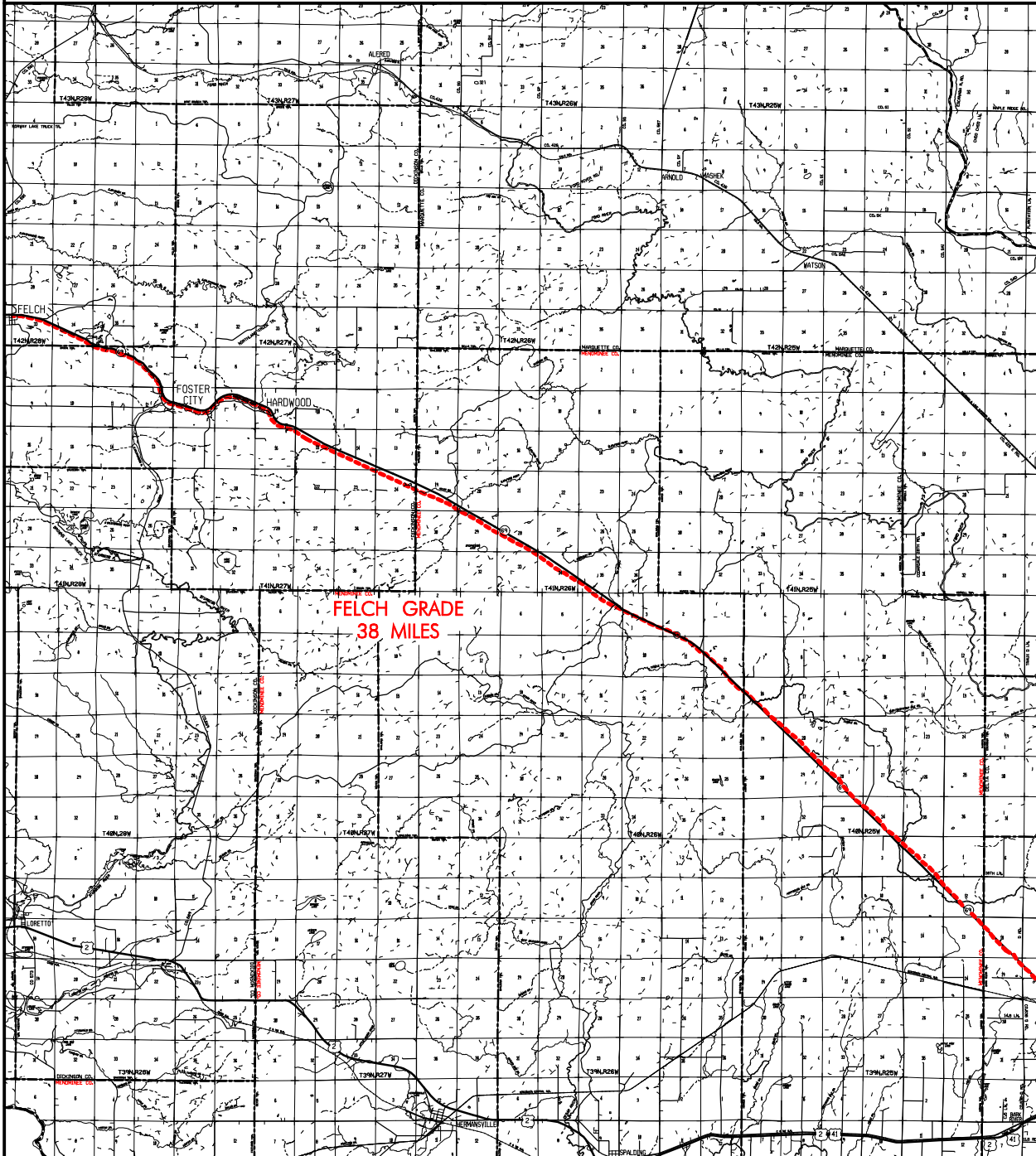


FELCH GRADE ROUTE (west)

MENONINEE AND DELTA COUNTIES
FOREST MANAGEMENT DIVISION

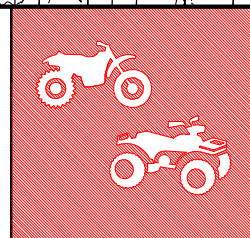


- ORV TRAIL - for ORV's less than 50" in width-off road motorcycles and/or ATV's. (DNR license required)
- ORV ROUTE - for ORV's of all sizes. (DNR license required unless licensed by Secretary of State)

LEGEND

- PARKING
 - CAMPGROUND
 - GAS - FOOD
- SCALE IN MILES

LOCATION



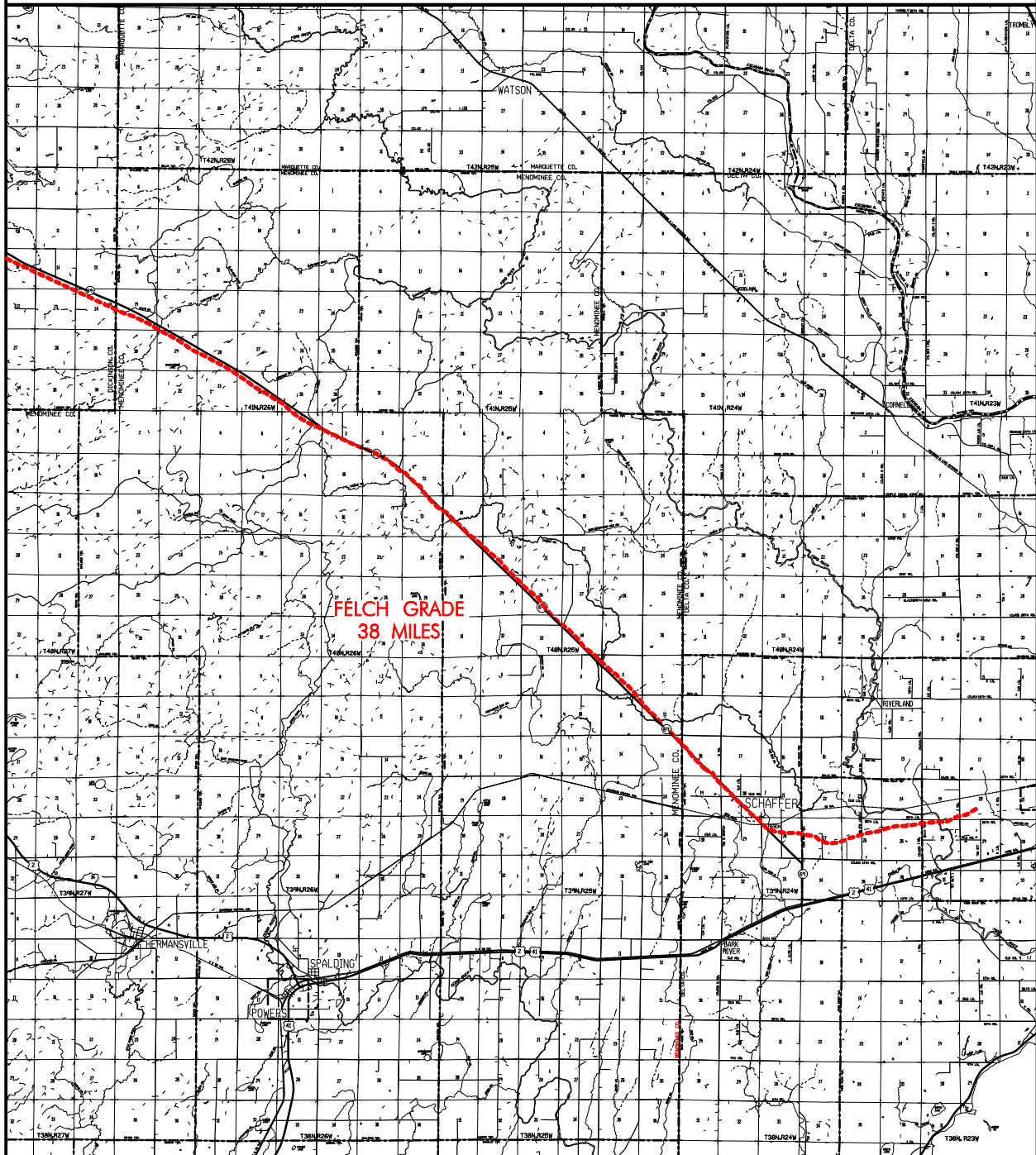
FEBRUARY 1999



ADVISORY: Trails and Routes have two-way traffic.

DISCLAIMER: Trails shown on this map are an approximate representation of the trail system at the time of publication and may not reflect current ground conditions. **STAY ON SIGNED TRAILS ONLY!**

FELCH GRADE ROUTE (east)

MENONINEE AND DELTA COUNTIES
FOREST MANAGEMENT DIVISION



-  ORV TRAIL - for ORV's less than 50" in width-off road motorcycles and/or ATV's. (DNR license required)
-  ORV ROUTE - for ORV's of all sizes. (DNR license required unless licensed by Secretary of State)


LEGEND

-  PARKING
 -  CAMPGROUND
 -  GAS - FOOD
- SCALE IN MILES

LOCATION



FEBRUARY 1999



ADVISORY: Trails and Routes have two-way traffic.

DISCLAIMER: Trails shown on this map are an approximate representation of the trail system at the time of publication and may not reflect current ground conditions. **STAY ON SIGNED TRAILS ONLY!**